TRIPUNITHURA

DISTRICT NAME :ERNAKULAM

Delimitation Commission, Kerala

Date : 18-10-2025

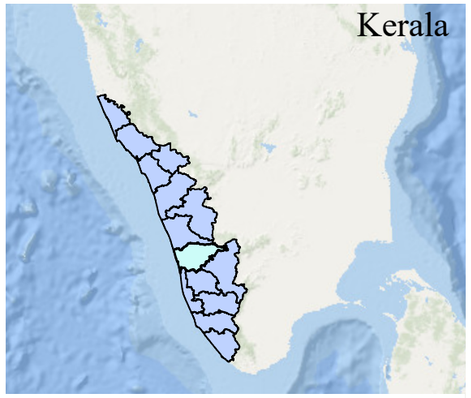

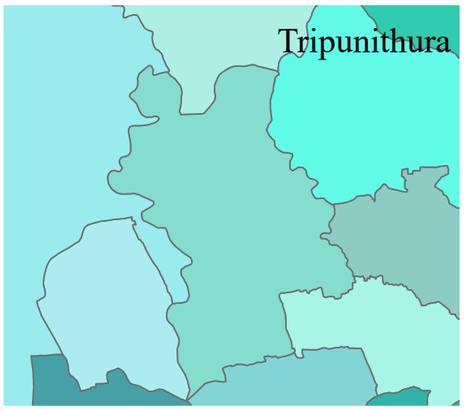

76°20'

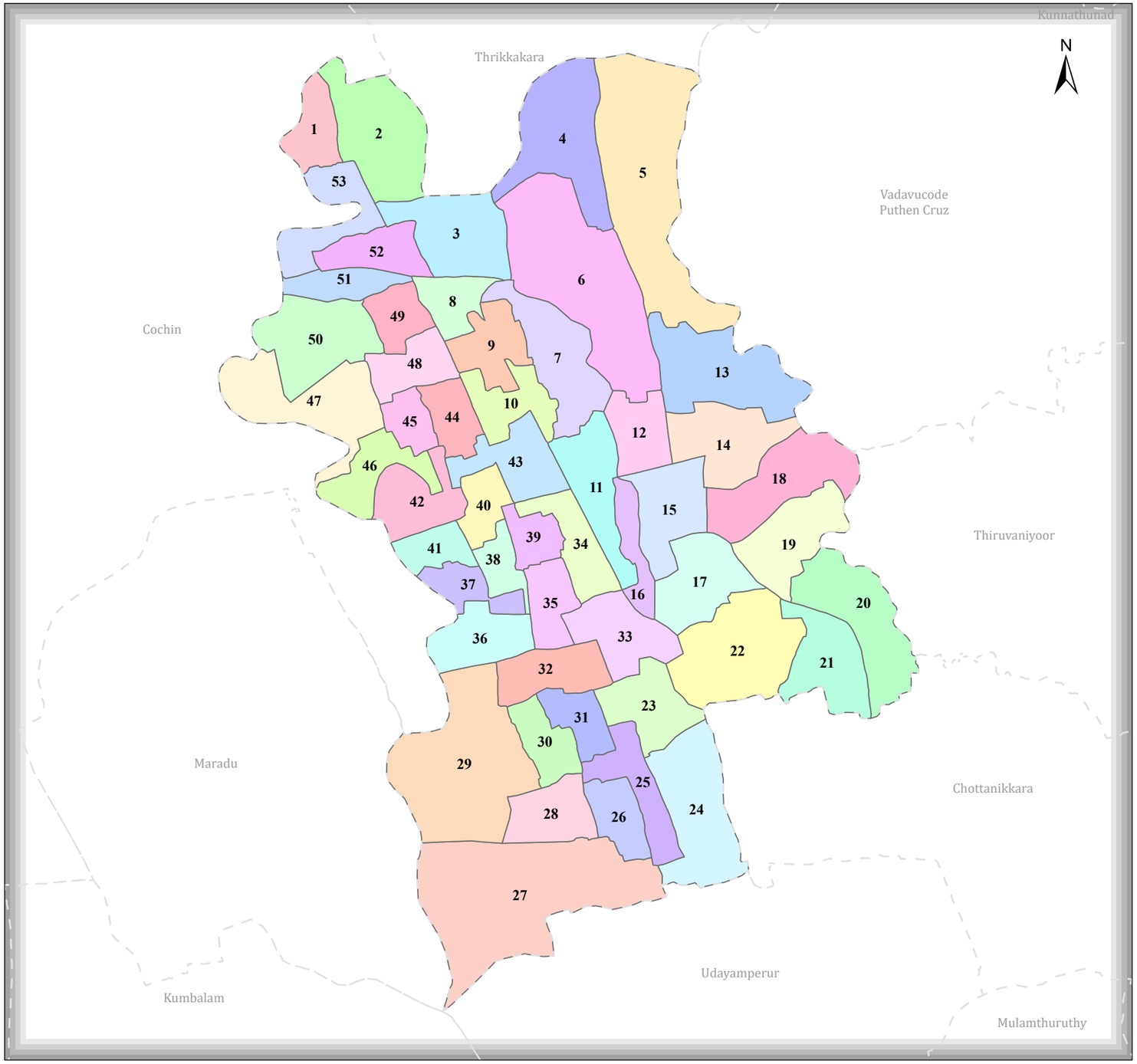

9°55'

WARD BOUNDARY

WARDNUMBER

1-ATTAPRAYIL
2-PUTHANKULANGARA
3-VADAKE VEIMEEDI
4-TRACO COMPANY
5-IOC
6-IRUMPANAM
7-SMP
8-MATHOOR EAST
9-PULIYANNOOR
10-IYIRETTIL
11-NJANAMTHURUTHU
12-ILAMANATHOPPU
13-MAKALIYAM
14-CHITHRAPUZHA
15-KARINGACHIRA
16-CHATHARI
17-CHANGAPUTHA
18-HILLPALACE
19-KYOMTHA
20-THIRUVANKULAM
21-THIRUVANKULAM TEMPLE
22-CHAKKUPARAMBU
23-GANDHIPURAM
24-MEKKARA
25-CHOORAKAD
26-PUTHIYAKAVU
27-PAVAMKULANGARA
28-VALIYATHARA
29-PANACKAL
30-VELLAKKINAKKAL
31-AMMANKOVIL
32-KANNANKULANGARA
33-MARKET
34-RAILWAYSTATION
35-STATUE
36-AMBALAM WARD
37-PALACE SCHOOL
38-N S S COLLEGE
39-SAMSKRITHAM COLLEGE
40-THEVARAKKAVU
41-VADAKKE KOTTA
42-MANJELIPPADAM
43-S N JUNCTION
44-POTTAYIL
45-KULANGATH
46-PEREEKKAD
47-NANNAPPILLY
48-THONDOOR
49-ILLICKAPADY
50-PALLIMATTAM
51-MATHOOR
52-MARAMKULANGARA
53-AYYAMPALLIKAVU

9°55'

76°20'

Technology Support : Information Kerala Mission

0 0.5 1 2 3 4 Kilometers